

SALTON SEA



MANAGEMENT
PROGRAM



Salton Sea Management Program Update



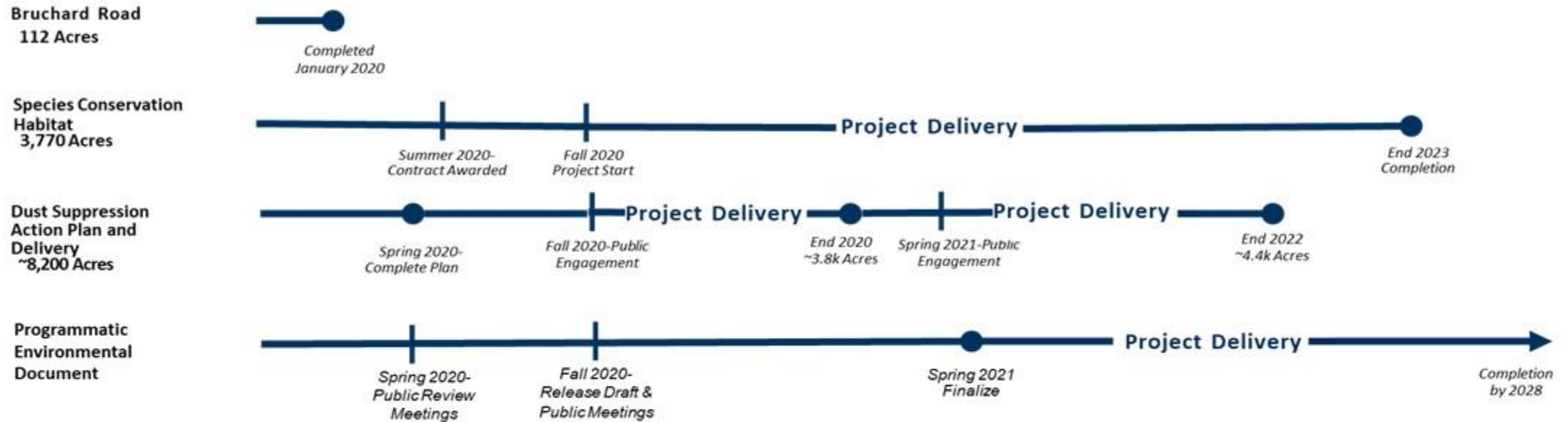
Gail Sevrens, CDFW

SALTON SEA AUTHORITY
BOARD MEETING

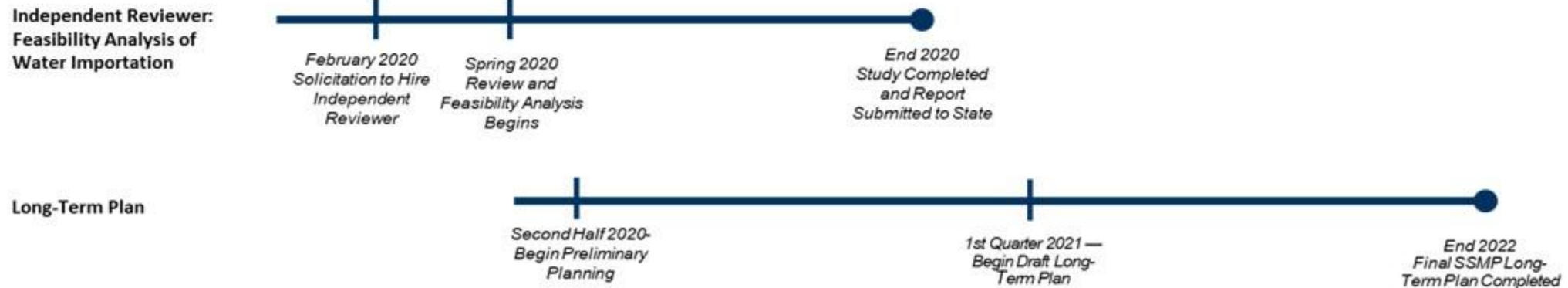
JUNE 25, 2020

Salton Sea Management Program Strategic Plan Overview

SSMP Phase I: 10-Year Plan – ~30K acres of habitat and dust suppression projects



SSMP Long-Term Plan



Species Conservation Habitat





SSMP Habitat Projects: Species Conservation Habitat

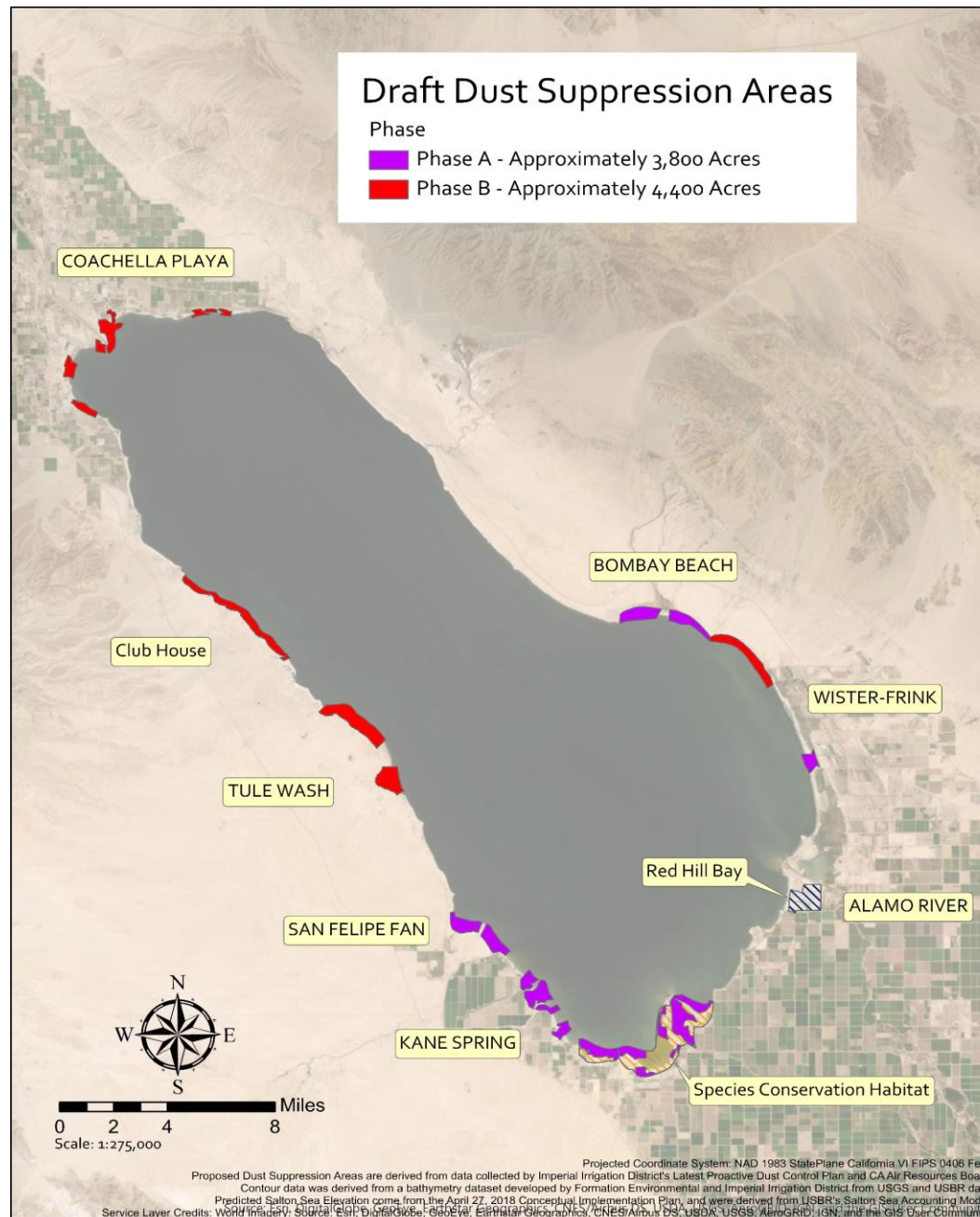
- First major SSMP habitat project
- 3,770-acre habitat complex that will cover exposed lakebed
- Southwestern end of the Sea, east & west of the New River
- Contract awarded Summer 2020 and construction to begin as soon as possible
- Completed by end of 2023

Draft Dust Suppression Areas

Phase

Phase A - Approximately 3,800 Acres

Phase B - Approximately 4,400 Acres



An aerial photograph showing a large, calm body of water on the right side of the frame. A winding river or canal, with a dark, vegetated bed, flows from the top center towards the bottom left, branching out into smaller channels. The surrounding landscape is arid and sandy, with some patches of green vegetation visible in the distance. The sky is clear and blue.

NEPA Overview

- Purpose
- Lead Agency: USACE
- Level of NEPA Document anticipated: Programmatic Environmental Assessment (PEA)
- Public Engagement

Engagement







CONTACT INFORMATION

Salton Sea Website: <http://saltonsea.ca.gov>

E-mail:

cnra-saltonsea@resources.ca.gov

Join the CNRA ListServ at:

[https://listserv.cnra.ca.gov/scripts/wa.exe
?SUBED1=CNRA_SALTON_SEA&A=1](https://listserv.cnra.ca.gov/scripts/wa.exe?SUBED1=CNRA_SALTON_SEA&A=1)